

Payne R, Blackford JJ & van der Plicht J (2008) Using cryptotephra to extend regional tephrochronologies: An example from southeast Alaska and implications for hazard assessment, *Quaternary Research*, 69 (1), pp. 42-55.

This is the peer reviewed version of this article

NOTICE: this is the author's version of a work that was accepted for publication in Quaternary Research resulting from the publishing process, such as peer review, editing, corrections, structural formatting, and other quality control mechanisms may not be reflected in this document. Changes may have been made to this work since it was submitted for publication. A definitive version was subsequently published in Quaternary Research, [VOL 69, ISS 1 (2008)] DOI: <http://dx.doi.org/10.1016/j.yqres.2007.10.007>

1 YQRES-D-07-00034

2
3 **Using cryptotephra to extend regional tephrochronologies: an example from**
4 **southeast Alaska and implications for hazard assessment**

5
6 Richard Payne^{1,2,3*}, Jeffrey Blackford³, Johannes van der Plicht⁴

7
8 ¹ Department of Geography, Queen Mary, University of London, Mile End Road,
9 London, E1 4NS, United Kingdom.

10 ² Department of Biology, University of Bergen, Allègaten 41, N-5007 Bergen, Norway.

11 ³ Geography, School of Environment and Development, The University of Manchester,
12 Oxford Road, Manchester, M13 9PL, United Kingdom.

13 ⁴ Centre for Isotope Research, University of Groningen, P.O. Box 72, 9700 AB
14 Groningen, The Netherlands. Also at Faculty of Archaeology, Leiden University,
15 Netherlands

16
17
18 *Current address: Geography, School of Environment and Development, The University
19 of Manchester, Oxford Road, Manchester, M13 9PL, United Kingdom. E-mail:
20 Richard.Payne-2@manchester.ac.uk.

1 ABSTRACT

2
3 Cryptotephrochronology, the use of hidden, diminutive volcanic ash layers to date
4 sediments, has rarely been applied outside Western Europe but has the potential to
5 improve the tephrochronology of other regions of the world. Here we present the first
6 comprehensive cryptotephra study in Alaska. Cores were extracted from five peatland
7 sites, with cryptotephra located by ashing and microscopy and their glass geochemistry
8 examined using electron probe microanalysis (EPMA). Glass geochemical data from nine
9 tephra were compared between sites and with data from previous Alaskan tephra studies.
10 One tephra present in the uppermost 400 mm of all the cores is believed to represent a
11 previously unidentified eruption of Mt. Churchill and is named here as the 'Lena tephra'.
12 A mid-Holocene tephra in one site is very similar to Aniakchak tephra, and most likely
13 represents a previously unidentified Aniakchak eruption, c. 5300-5030 cal. BP. Other
14 tephra are from the late Holocene White River eruption, a mid-Holocene Mt. Churchill
15 eruption, and possibly eruptions of Redoubt and Augustine volcanoes, although the
16 evidence for the later two is limited. These results show the potential of cryptotephra to
17 expand the geographic limits of tephrochronology and demonstrate that Mt. Churchill has
18 been more active in the Holocene than previously appreciated. This finding may
19 necessitate reassessment of volcanic hazards in the region.

20
21 KEYWORDS: Tephra, cryptotephra, radiocarbon, White River Ash, Mt. Churchill,
22 Aniakchak, Alaska, Holocene.

INTRODUCTION

Explosive volcanic eruptions typically produce large amounts of volcanic ash (tephra), which may be deposited across a wide area. Layers of tephra preserved in peat, lake and marine sediments provide a means of correlating sequences and, when the tephra can be identified to an eruption of known age, a method of dating sediments. Traditional tephrochronology has concentrated on tephra layers which are visible to the naked eye. These visible tephra layers are only present comparatively near to the source volcanoes and limit the potential of tephrochronology. More recently non-visible tephtras have been identified which can only be detected by microscopy (termed cryptotephtras or microtephtras: Lowe and Hunt, 2001). Using cryptotephtras, the limits of Icelandic tephra deposition have been expanded to cover much of northwest Europe. To date, Icelandic tephtras have been identified in Ireland, England, Wales, Scotland, Norway, Sweden, Germany, Greenland, the Netherlands and the Faroe Islands (Persson, 1971; Mangerud et al., 1984; Dugmore 1989; Merkt et al., 1993; Pilcher et al., 1995; Pilcher and Hall 1996; Birks et al., 1996; Gronvold et al., 1995; Wastegård et al., 2001; Hall and Pilcher, 2002; Buckley and Walker, 2002; Bergman et al., 2004; Davies et al., 2005). More than 12 Holocene tephra isochrons have been identified (van den Bogaard and Schmincke, 2002; Dugmore et al., 1995).

With only a few exceptions (Zoltai, 1988; Gehrels et al., 2006) cryptotephrochronology has not been applied outside western Europe. Cryptotephra

1 studies have several advantages over conventional approaches. Cryptotephrochronology
2 allows tephtras to be identified in sites further from the volcanic sources where no visible
3 tephtras are present, increasing the geographic potential for tephrochronology. In sites
4 where visible tephtras are present, cryptotephrochronology may increase the tally of
5 tephra isochrons and thereby expand the dating framework. Cryptotephra studies may
6 allow detection of previously unidentified eruptions where proximal deposits are poorly
7 preserved or masked by subsequent eruptions. Even diminutive cryptotephtras may be
8 associated with environmental impacts (Blackford et al., 1992; Dwyer & Mitchell, 1997);
9 cryptotephra studies are therefore necessary to understand the spatial extent of volcanic
10 impacts on the environment. These advantages are equally applicable to other volcanic
11 regions where only visible tephtras have been studied to date.

12 Alaska contains over 100 Quaternary volcanoes, approximately 8% of the Earth's
13 active, above-water volcanoes. Alaskan volcanoes have had several thousand Holocene
14 eruptions and visible tephra layers are found through a large portion of the state, with the
15 greatest concentrations in the south and west. The southeast Alaskan 'panhandle' is
16 distant from the majority of Alaskan volcanoes and has virtually no Holocene
17 tephrostratigraphy. There is only one volcano in the region, Mt. Edgecumbe on Kruzof
18 Island, near Sitka. Tephra from a Younger Dryas-age Edgecumbe eruption (c.11,250 ¹⁴C
19 BP) is found in many sites in the region (McKenzie, 1970; Riehle et al., 1992; Begét and
20 Motyka, 1998). In the Holocene, it is believed that the volcano had two more minor
21 eruptions around 4-6000 BP, but tephra from these events is only found closely adjacent
22 to the volcano (Riehle and Brew, 1984; Riehle, 1996). North of the region is the Wrangell
23 Volcanic Field, a group of Quaternary volcanoes that have had several Holocene

1 eruptions. The best known product of these eruptions is twin tephra layers, collectively
2 termed the ‘White River Ash’ (WRA), representing two large volcanic eruptions in the
3 second millennium BP. WRA tephra is dispersed across approximately 540,000 Km² of
4 eastern Alaska, Yukon and the Northwest Territories but is not known as far south as the
5 sites studied here (Robinson, 2001).

6 Southeast Alaska also contains numerous peatlands. Peatlands are considered to
7 be an excellent medium for tephrostratigraphy. The moist, vegetated surfaces of mires are
8 effective at trapping tephra particles. Some tephra particles may move several centimetres
9 down through the peat, but the majority appear to remain trapped at the surface, forming
10 a defined layer which is an accurate representation of the position of the mire surface at
11 the time of eruption (Dugmore and Newton, 1992; Payne et al., 2005; Gehrels et al.,
12 2006). Most tephra particles preserved in peat undergo limited geochemical change over
13 millennia, although exceptions may exist for some tephtras and in some peat
14 environments (Hodder et al., 1991; Dugmore et al., 1992; Pollard et al., 2003). Extracting
15 glass shards from peat is simple compared to other sediments using a straightforward acid
16 digestion method (Persson, 1971; Dugmore, 1989; Rose et al., 1996). Although recent
17 studies have demonstrated that high-resolution cryptotephrochronologies can be produced
18 from lake sediments, the majority of studies to date have used peatlands (Chambers et al.,
19 2004). It is tephra layers in peatlands which have provided the basis of the Holocene
20 cryptotephrochronology of Europe.

21 Southeast Alaska makes a highly suitable location to demonstrate the value of
22 cryptotephrochronology. Although the area has essentially no recognised Holocene
23 tephrostratigraphy the European cryptotephra record suggests it is close enough to

1 volcanic sources for cryptotephra to be present. Visible WRA deposits are found within
2 100 Km of the sites considered here and prevailing wind directions may serve to direct
3 tephra from more distant eruptions towards the region. The area also has numerous
4 peatland sites suitable for tephrochronology and is the site of ongoing
5 palaeoenvironmental research for which tephras may provide a dating framework. The
6 aims of this study are therefore to
7 1. establish an outline Holocene tephrochronology for the region,
8 2. provide age-estimates for any tephra layers recovered, and
9 3. add to our knowledge of the eruptive history of volcanoes in the wider region, with
10 implications for volcanic-hazard assessment.

11

12 METHODS

13

14 Five peatland sites were investigated. The sites are *Sphagnum*-dominated
15 oligotrophic peatlands and encompass a range of mire types present in the region
16 including raised bog (Point Lena), upland blanket mires (Mount Riley, Spaulding
17 Meadows), an intermediate site (Eaglecrest Bog), and a minerotrophic lake-margin
18 peatland (Chilkoot Pond)(Rigg, 1914, 1937; Dachnowski-Stokes, 1941; Payne, 2003;
19 Payne and Blackford, 2004).

20 Cores were extracted from the deepest areas of peat using a 50 mm-bore Russian-
21 pattern corer with monolith blocks (approximately 100x100x300 mm) cut from the
22 surface where the peat was not solid enough to allow coring (Aaby and Digerfeldt, 1986).
23 Extracted cores were placed in gutter tubing, wrapped in plastic and returned to the

laboratory. Micro-tephra layers were identified by ashing and microscopy (Pilcher and Hall, 1992). Contiguous 50 mm-long samples were removed, dried and incinerated at 550° C for ten hours. Samples were weighed pre- and post-burning and these data used to calculate loss on ignition (LOI), which can provide an aid to identifying the thickest layers. The residue remaining after incineration was washed in 10% HCl and distilled water and centrifuged at 3000 RPM to concentrate shards. A *Lycopodium* spore inoculum was added to allow a quantitative count of glass shards (Stockmarr 1971; Caseldine et al., 1998). Slides were prepared by mixing a drop of the prepared sample with a drop of glycerol on a clean microscope slide. Tephra slides were examined microscopically at 400x magnification and glass shards identified by their distinctive morphology, vesicularity and colour. Where significant numbers of glass shards were identified, the core was sub-sampled at 10 mm resolution and the preparation repeated as above to locate the region of maximum glass concentration and to produce a concentration profile.

The ashing methodology allows rapid and straightforward tephra preparations but is unsuitable for geochemical studies because of the possibility for geochemical changes during heating. Samples for electron probe microanalysis (EPMA) were prepared from all major tephra zones using acid digestion (Persson, 1971; Dugmore, 1989). A 1-2 cm³ peat sample was added to 50 ml of concentrated sulphuric acid. Several millilitres of concentrated nitric acid were gradually added and the solution heated to remove all organic material. The acid solution was diluted with distilled water and the sample centrifuged to concentrate shards. This dilution process was repeated until the pH of the solution was near neutral. Thin-sections for EPMA were prepared by evaporating the

1 solution on a heated slide and mixing the tephra with an epoxy resin. The resin layer was
2 ground down using successively finer grit-papers and polished using 6 μm and 1 μm
3 diamond pastes before being carbon coated. The acid digestion methodology has been
4 used in most cryptotephra studies to date. However, it has recently been suggested that
5 acid treatments may lead to cation leaching (Blockley et al., 2005). The effects of
6 leaching on EPMA data are likely to be minimized by sample polishing and it is unlikely
7 to have significantly affected the results reported here.

8 The glass shard major element compositions were assayed using wavelength
9 dispersive EPMA, the standard geochemical technique used in most tephra studies. Two
10 machines were used, each with slightly different operating conditions. Both machines
11 were calibrated using a sequence of minerals and metals of known composition and an
12 andradite standard analysed at frequent intervals to identify any instrumental drift.
13 Samples with a 'B' notation were analysed using the ARL-SEMQ microprobe at the
14 Department of Earth Science, University of Bergen. Operating conditions were a 15 kV
15 accelerating voltage, 10 nA beam current, and a 1 μm beam. Samples with an 'E'
16 notation were analysed on the Cameca SX100 microprobe at the School of Geosciences,
17 University of Edinburgh, using a 20 kV accelerating voltage and 4 nA beam current.
18 Where shard size permitted, the beam was rastered over a 10x10 μm grid to minimize
19 sodium and potassium loss, although for some samples this was not possible and in these
20 a static 1 μm beam was used. The choice of microprobe was dictated by practical
21 considerations and does not relate to any intrinsic differences between the two sets of
22 samples.

1 To examine the correlation between tephtras found in this study and with those
2 previously examined a variety of techniques were investigated. Bi-plots and ternary
3 diagrams were constructed for selected major oxides. Correlations within the data-set and
4 with previous studies were tested using similarity coefficients (Borchardt et al., 1972), a
5 technique for comparing average percentages of major oxides of glasses between tephra
6 pairs. The similarity coefficient (SC) is calculated as the averaged ratio of normalized
7 oxides using the lesser value as the numerator. Following Riehle (1985), oxides with a
8 maximum value of less than 0.4% are excluded from the calculation. SCs of ≥ 0.95 have
9 been considered to show close correlation while SCs of 0.90-0.94 may indicate a
10 different tephra from the same source and a SC of < 0.90 indicates no correlation
11 (Borchardt et al., 1972; Riehle, 1985; Beget et al., 1992), although these general rules
12 need to be treated with caution. SC matrices were constructed to compare tephtras within
13 our data-set and with a large data-set compiled from previously published tephra analyses
14 in southern Alaska (Riehle, 1985; Riehle et al., 1987; 1990; 1992; 1999 (selected data);
15 Downes, 1985; Begét et al., 1991; 1992; Richter et al., 1995; Begét and Motyka, 1998;
16 Child et al., 1998). The SC technique has the advantages of being rapid and
17 computationally simple although the method disregards potentially significant minor
18 oxides, does not consider data structure and weights all oxides equally (e.g. Payne &
19 Blackford, 2005). The very large number of tephtras which need to be compared in a
20 region such as Alaska make the speed and simplicity of the SC method highly useful,
21 although it may be best employed in combination with other techniques.

22 Multivariate techniques have been used to distinguish between tephtras from
23 similar sources or the same volcanic system, and are particularly useful where the major

1 element geochemistry falls within a narrow range (Stokes and Lowe, 1988; Shane and
2 Froggatt, 1994). In this study, the general structure of the EPMA data was investigated
3 by indirect gradient analysis, serving here as a dimension-reduction technique to allow
4 the multivariate data to be presented in a 2-D plot. The entire data-set was analysed by
5 Principal Components Analysis (PCA) using log-transformed data with double centring
6 in CANOCO ver. 4.53 (Ter Braak & Šmilauer, 1997-2004). As an additional tool to
7 investigate the data structure and internal correlations, cluster analysis was applied (King
8 et al., 1982). The entire data-set including all oxides was analysed using Average-Link
9 clustering with a squared Euclidean Distance matrix in SPSS ver. 10.

10 Cores were dated using radiocarbon. Material to be dated was carefully prepared
11 using clean instruments with samples taken from the centre of the cores to avoid
12 contamination with modern carbon. Bulk samples were used for initial dates from the
13 base of the cores, but greater precision is required for dates on tephra layers. For these
14 samples, plant macrofossils were individually picked out, preferentially selecting
15 *Sphagnum* leaves and stems as these are believed to be an optimal dating material
16 (Nilsson et al., 2001). Bulk peat samples were sieved to remove fine material (<300 µm)
17 and macrofossils picked out under low-power microscopy at 50x magnification. Samples
18 were carefully cleaned to remove any contaminants and washed in 10% HCl and
19 ultrapure water. Dating was carried out at three different laboratories: a bulk sample from
20 the Chilkoot Pond site was radiometrically dated at the Gliwice laboratory (Gd prefix), a
21 sequence of samples across a tephra in the Point Lena site was AMS dated at the
22 Groningen laboratory (GrA prefix) and ten further samples were AMS dated at the NERC
23 radiocarbon laboratory, East Kilbride (SUERC prefix). For one tephra from the Chilkoot

Pond site, a sample of *Sphagnum* leaves and a sample of *Sphagnum* stems were analysed separately to determine the impact of material choice on radiocarbon date. For the sample from 100-101 cm depth in the Point Lena site two sub-samples were dated, one each at the Groningen and NERC laboratories. Radiocarbon dates were calibrated using OxCal ver.3.10 (Bronk Ramsey, 2005). To estimate the age of tephra layers not directly dated, age-depth models were constructed using linear interpolation between dating points (Payne & Blackford, submitted). Linear interpolation makes the assumptions that all radiocarbon dates are accurate and that accumulation rates change precisely at the dating point, either of which may well be misplaced. Despite these potential problems, this strategy is most appropriate when the number of dates available is limited, as in this study (Telford et al., 2004).

RESULTS

No stratigraphically visible tephras were identified in the five cores, but optical microscopy revealed fourteen cryptotephras. A maximum of four tephras in a single site indicates that at least this number of separate tephra fall events are recorded in the region. The stratigraphic relationships of the tephra layers have been previously described in a preliminary publication (Payne & Blackford, 2004). Tephra layers have been named by their site code and depth, so for instance the LNA 39 tephra has a peak concentration of glass shards in the sample at 39 cm depth in the Point Lena site. Glass shards were often small and scarce and the available samples comparatively small; EPMA data were only obtainable from nine of these layers (Table 1). Some analysis totals are comparatively

low, probably due to shard hydration. Some analyses with low totals were excluded; however, the 95% limit advocated by Hunt and Hill (1993) was not applied to allow comparability with previous Alaskan tephra studies. Some heterogeneity is apparent in some tephras (for instance MTR 146). Possible reasons for this include real magma heterogeneity (eg. Downes 1985, Riehle et al. in press), selective loss of volatile elements due to the use of a fixed beam or conceivably (but unlikely) mixed tephra layers.

Correlations between tephras analysed in this study

Correlations between tephra layers in this study have been tested using oxide plots, similarity coefficients and cluster analysis. Table 2 shows the internal SC matrix. Results show SCs >0.90 between many tephra pairs and SCs >0.95 between several. The SC results only provide an indication of potential correlations and data need to be interpreted with regard to the probable age and stratigraphic position of the layers. For instance, the highest SC value is 0.98 between the LNA 100 and LNA 39 layers. These tephras occur at different depths in the same site with no evidence for disturbance of the stratigraphy. It would therefore seem extremely unlikely that these layers are correlatives. Similarly, quite high SC values are found between SPM 26 and MTR 146, LNA 39 and MTR 146, and ECR 32 and MTR 146, all of which seem improbable. However, many of the correlations are more feasible and several distinct features are evident. The data strongly suggest correlation between the SPM 26, ECR 32 and LNA 39 tephras which have generally high SC values (>0.94) and are at similar depths. The MTR 146 tephra correlates fairly well with LNA 100 (SC=0.95) but is distinctly different in probable age

1 and therefore probably represents a different eruption. The ECR 162 tephra is clearly the
2 most distinct unit with limited correlations with all the other tephras ($SCs < 0.90$).
3 Analyses of only two shards were obtained on the MTR 190 and ECR 100 tephras but
4 these also appear to be distinct units.

5 The results of the PCA are shown in Fig. 2. All tephras show considerable scatter,
6 the most distinct feature being the separation of the ECR 162 analyses from the rest. The
7 CHP 184 analyses are clustered to the left of the plot but overlap with some of the other
8 data points. Table 3 shows groups assigned by cluster analysis at the second level from
9 the top (arbitrarily chosen). Cluster analysis of the dataset highlights four groups. Group
10 one is the largest and includes the majority of the data: all analyses from the SPM 26,
11 CHP 184 and ECR 32 tephras, the majority of analyses of glass from the LNA 39, LNA
12 100 and MTR 146 tephras and one analysis from the MTR 190 tephra. Group 2 includes
13 all ECR 162 analyses and no others. Group 3 includes two analyses of LNA 100 tephra
14 and one of LNA 39; these analyses are differentiated by low sodium contents and may be
15 best considered as analyses in which distinct sodium mobilisation occurred (Foggatt,
16 1983; Hunt and Hill, 1993). Group 4 includes three analyses of MTR 146, both analyses
17 of ECR 100 and one analysis of MTR 190 tephra, differentiated by high SiO_2 and/or low
18 K_2O .

19 Taken overall, the data analyses suggest several features of the data:

- 20 1. The ECR 162 tephra is clearly the most distinct unit with low similarity coefficients
21 with the other tephras and all analyses forming a distinct group in the cluster analysis.
- 22 2. The ECR 100 is probably also a distinct layer although only two analyses were
23 obtained.

1 3. Similarly, only two analyses were obtained from the MTR 190. These analyses are
2 different from each other, and are assigned to different cluster analysis groups; however
3 both of these analyses are quite distinct and suggest this tephra is probably a distinct unit.

4 4. There is broad similarity in glass composition between the CHP 184, MTR 146, LNA
5 100, SPM 26, ECR 32 and LNA 39 tephras. Stratigraphic position strongly suggests
6 correlation between the SPM 26, ECR 32 and LNA 39 tephras (although inferred ages
7 vary). The MTR 146 and LNA 100 tephras are probably separate units.

8 5. The correlation of the CHP 184 tephra is uncertain. It may have the same source as
9 one of the other units, but may be from a different eruption.

10
11 These overall groupings are used to compare these tephras to data from other Alaskan
12 studies. The tephra layers without EPMA data cannot be reliably correlated. However,
13 similarity in depth suggests that the CHP 33 and MTR 32 tephras may well correlate with
14 the LNA 39, SPM 26 and ECR 32 group.

15 16 *Correlations with data from previous studies*

17

18 The internal comparisons suggest correlation between the ECR 32, LNA 39 and
19 SPM 26 layers. All of these tephras show strong similarity to the White River Ash
20 (WRA). SCs are as great as 0.99 with proximal WRA deposits and 0.96 with distal
21 deposits (Table 4). Most SCs exceed the usual 0.95 criterion for correlation.

22 There is also similarity in the composition of the CHP 184, MTR 146 and LNA
23 100 tephras, although considerable differences in their probable age. Similarity

coefficients of these tephras with WRA reference data are also high; SCs exceed 0.95 with at least one of the established data-sets (Table 4). Similarity coefficients are most convincing with the LNA 100 tephra, with five of the values exceeding 0.95, and least convincing with the CHP 184 tephra, with only one of the SCs exceeding 0.95. A ternary diagram comparing CHP 184, MTR 146, LNA 100, SPM 26, LNA 39 and ECR 32 with the White River Ash reference data shows a convincing overlap (Fig. 3), providing evidence that these tephras are the WRA or have the same source. By contrast, SCs with many other tephras compared do not exceed 0.95. There is no significant difference in correlation to the Northern or Eastern lobe WRA data presented by Downes (1985).

Analyses of the ECR 100, MTR 190 and ECR 162 tephras show only limited agreement with those of other tephras in this study and are likely to be distinct units. The ECR 100 data are from only two shards, making definitive correlation difficult. These shards show the greatest similarity to proximal tephra from Augustine Volcano (Riehle, 1985), although SCs do not exceed the 0.95 criterion ($SCs \leq 0.94$; Table 5). Due to the limited data and imperfect correlation the tephra cannot be firmly attributed, but Augustine Volcano is provisionally suggested as the source. The MTR 190 data are also from only two analyses and these shards are different from each other. The averaged composition shows a high degree of similarity to distal tephra from Mt. Redoubt. Similarity Coefficients with the c. 350 BP, c. 400 BP and 500+ BP tephras on the Kenai Peninsula are > 0.96 with at least one data-set each (Begét *et al.*, 1994; Table 5). These correlations provide evidence for a Redoubt origin, although the limited size of the data-set and difference between the shards means that this must be treated with caution.

1 The ECR 162 tephra is the most clearly distinct identified tephra. Similarity
2 coefficients with Aniakchak tephra in western Alaska are high (≥ 0.95); by contrast, SCs
3 with other tephras in the comparison set do not exceed 0.92. Major element ranges
4 overlap with the Aniakchak data in a ternary plot (Fig.4), providing further support for
5 correlation.

6 7 8 *Dating the tephras*

9
10 In all five of these studied sites a tephra layer is present in the uppermost 40 cm of
11 peat. EPMA data from tephra from three of these sites (SPM 26, LNA 39, ECR 32)
12 strongly suggest correlation. Although the MTR 32 and CHP 33 tephras do not have
13 geochemical data, the similarity in depth suggests they are correlatives. The CHP 33
14 tephra has been directly radiocarbon dated. A sample of *Sphagnum* leaves gave an age
15 estimate of 280-320 cal. BP (Table 6) and a sample of *Sphagnum* stems gave a
16 marginally less precise date with a calibrated age range of 290-460 cal. BP, supporting
17 the choice of *Sphagnum* leaves for the other dates. The CHP 33 tephra was therefore
18 deposited around 300 BP. Although the CHP 33 tephra does not have EPMA data, the
19 balance of probability suggests a single tephra layer was deposited at all five sites around
20 300 cal. BP, or approximately AD 1650.

21 A sequence of dates has been obtained on the LNA 100 tephra with the intention
22 of wiggle-matching the tephra age (Blaauw et al., 2004). An initial date on the glass shard
23 peak (100-101 cm; SUERC-5913) gave a calibrated age-range of 1290-1375 cal. BP. A

sequence of dates from 97-104 cm give an overall calibrated age span of 1180-1610 cal. BP. There is considerable variability in these dates and they do not form a coherent stratigraphic sequence (Table 6). The variability in the dates does not correspond to wiggles in the calibration curve, making wiggle-matching impossible. Reasons for the unexpected sequence of dates are uncertain. Two independent dates have been obtained on the horizon containing the cryptotephra at 100-101 cm (Table 6). These produced overlapping calibrated age-ranges of 1260-1360 and 1290-1375 cal. BP, providing a consistent age estimate for the LNA 100 tephra.

The ECR 162 tephra has been dated to 5030-5300 cal. BP (SUERC-5917; Table 6). The ECR 100, MTR 146 and MTR 190 tephras were not directly dated. Age-depth interpolation suggests that the ECR 100 tephra was deposited c. 2840 cal. BP, the MTR 146 tephra c. 6300 cal. BP, and the MTR 190 tephra c. 8660 cal. BP.

DISCUSSION

Source of the tephras

All of the sites contain a tephra layer dating to c. 300 cal. BP (AD 1650) with a major element geochemistry similar to that of the White River Ash. Both the eastern and northern lobe WRA deposits are considerably older, around 1147 and 1890 BP, respectively (Lerbekmo et al., 1975; Clague et al., 1995). Accumulation rates of ombrotrophic mires are usually in the range 10-20 yrs cm⁻¹. Robinson & Moore (1999) reported the depth of the WRA tephra in western Canadian peatlands; in ombrotrophic

1 sites the mean depth of the tephra was 68 cm whereas in poor fens it was 54 cm. The sites
2 in this study are further south in a more climatically favourable location for peat
3 accumulation. It is therefore extremely unlikely that a tephra at this depth could be a
4 correlative of either of the WRA deposits. No younger eruptions are known from Mt.
5 Churchill. The only volcano in the Wrangell Volcanic Field to have had historic-age
6 eruptions is Mt. Wrangell. However, there are no known eruptions correlative with the
7 probable age of this tephra and the high degree of geochemical similarity to the WRA
8 means a different source is improbable. The most likely source of the tephra is therefore
9 a previously unknown eruption of Mt. Churchill, within the last 600 years, and most
10 probably around AD 1650. We propose the name 'Lena tephra' for this layer following
11 the convention of naming previously unknown tephra after the site in which they were
12 first located.

13 The MTR 146, LNA 100 and CHP 184 tephra also bear geochemical similarity
14 to the WRA. The MTR 146 tephra is dated at c. 6330 cal. BP. While this estimate is
15 based on extrapolation and must be treated with caution, the sequence appears to be
16 complete and to span most of the Holocene (Payne and Blackford, submitted) so this
17 tephra is almost certainly mid-Holocene in age. It is therefore unlikely to be either of the
18 WRA eruptions. The most probable source is another previously unidentified eruption of
19 Mt. Churchill.

20 The age of the CHP 184 tephra is uncertain. Peat accumulation at this site appears
21 to have undergone an unusual pattern as this depth of peat would usually represent
22 several thousand years. The closest dates to the tephra here are around 500 cal. BP.
23 Given this level of uncertainty the layer may be the Lena tephra but could also be either

1 WRA tephra, the mid-Holocene tephra identified at MTR 146 or even yet another similar
2 tephra.

3 The LNA 100 tephra shows geochemical similarity to WRA tephra. Dating
4 evidence does not show a consistent sequence of radiocarbon dates but samples from peat
5 containing the ash layer suggest that the tephra was deposited between approximately
6 1260 and 1375 cal. BP. The most likely origin of this tephra is therefore one of the WRA
7 eruptions, most probably the younger, eastern lobe event. Clague et al. (1995) presented
8 ten radiocarbon assays on this tephra spanning 791 to 1416 cal. BP and opted for a
9 weighted mean of four of these dates to assign the eruption an age estimate of c. 1147 cal.
10 BP. The dates in this study would suggest an older date for this tephra although this
11 conclusion is complicated by the dates being out of sequence (Table 6).

12 The ECR 162 tephra is the most geochemically distinctive tephra located in these
13 sites. EPMA data suggest a good correlation with tephra from Aniakchak. The tephra is
14 dated to 5300-5030 cal. BP, considerably older than the very large caldera-forming event
15 in the fourth millennium BP (Aniakchak II; Miller and Smith, 1987; Begét et al., 1992).
16 A previous caldera-forming event is probably older than this tephra (c. 8200 BP;
17 VanderHoek and Myron, 2004). There are no known Aniakchak eruptions around this
18 date. Miller and Smith (1987) discussed an eruption of the adjacent Black Peak with an
19 uncalibrated date of 4470 ± 200 BP; very close to the uncalibrated date of ECR 162 at
20 4485 ± 30 BP. However, geochemical similarity with Black Peak tephra is low, although
21 there are comparatively few published data from this volcano (Riehle et al., 1999).
22 Despite the similarity in age with Black Peak, based on the geochemical composition the
23 most probable source of the tephra is a previously unknown eruption of Aniakchak.

1 The ECR 100 tephra shows greatest similarity to tephra from Augustine Volcano,
2 although correlations are imperfect and the data-set very small. The age-depth model
3 places the tephra at c. 2840 cal. BP. Little is known about the distribution of tephra from
4 Augustine eruptions prior to c. AD 200 (Beget and Kienle, 1992; Waite and Beget, in
5 press). The source of the tephra cannot be reliably determined although an Augustine
6 eruption is tentatively suggested as the most likely based on available evidence. Limited
7 data for the MTR 190 tephra show some similarity to tephra from Redoubt Volcano.
8 The age-depth model places the layer at c. 8660 cal. BP; the closest Redoubt eruption to
9 this date has an uncorrected radiocarbon date of 7730 ± 150 ^{14}C BP (7050-6250 cal. BP).
10 This eruption may be the most likely candidate for the source of this tephra but
11 uncertainties remain.

13 *Implications for Alaskan tephrochronology*

15 Results of this study reveal the presence of several Holocene cryptotephra layers
16 in southeast Alaskan peatlands. The tephra originated from eruptions of Mt. Churchill,
17 Aniakchak and possibly Augustine and Redoubt Volcanoes. Ages assigned to these
18 tephra by radiocarbon dating and age-depth models provide new regional isochrons. In
19 several cases the cryptotephra appear to be from previously unknown eruptions. Perhaps
20 the most interesting find is the widespread Lena tephra at c. 300 cal. BP. This tephra was
21 found in all five study sites and may prove to be a very useful late Holocene isochron.
22 The western European cryptotephra record has shown that cryptotephra layers can be
23 formed at great distance even from comparatively minor eruptions (Dugmore et al.,

1 1996). Therefore the eruptions that formed the cryptotephra identified here were not
2 necessarily particularly large, and this might explain why they have apparently been
3 overlooked in proximal studies.

4 None of the tephra identified appear to be from Mt. Edgecumbe, the only
5 volcano in the southeast Alaskan panhandle. Similarity coefficients with geochemical
6 data from the Younger Dryas-age Edgecumbe tephra are low ($SC < 0.85$). Although there
7 are no comparative data from the mid-Holocene eruptions the geochemical composition
8 would most probably be expected to be broadly similar. These results therefore suggest
9 that the mid-Holocene eruptions were either very minor, or that unlike the Younger Dryas
10 eruption, tephra plumes were not directed north towards these sites.

11 An important issue with distal tephrochronology in Alaska, and particularly with
12 cryptotephrochronology, is the current lack of comparative data. Eruption frequencies
13 suggest Alaskan volcanoes have produced many thousands of Holocene tephra layers.
14 However, the limited tephra research in Alaska means that only a small minority of these
15 tephra have geochemical data or age estimates. It is therefore difficult to make
16 correlations and to identify a probable source when trying to identify unknown distal
17 tephra that may be from relatively minor eruptions. The tephra identifications reported
18 here could require revision as more data-sets become available. More
19 tephrochronological research, including cryptotephra studies, is required throughout
20 Alaska.

21 Our findings demonstrate that microscopic methods can reveal the presence of
22 Holocene tephra layers in regions for which none were previously known. Results
23 provide an outline Holocene cryptotephrochronology for southeast Alaska that will aid

1 dating of palaeoenvironmental records. Future studies may improve age estimates and
2 identify further tephras to extend this scheme. Using these methods it seems probable
3 that tephrochronology could be used much more widely than has been recognized so far.
4 If cryptotephras can be found in these sites (and from volcanoes as distant as Aniakchak)
5 it seems probable that such cryptotephras could also be found through most of sub-Arctic
6 Alaska.

8 *Implications for volcano-hazard assessment*

10 Results of this study suggest that Mt. Churchill, source of the White River Ash,
11 has had more Holocene activity than previously recognized. Previously only two
12 Holocene eruptions were recognized from Mt. Churchill, forming the northern and
13 eastern White River Ash deposits. The Lena tephra appears to represent a Mt. Churchill
14 eruption approximately 300-350 years ago and the MTR146 tephra may record a further
15 mid-Holocene eruption suggesting at least four Holocene eruptions have occurred. There
16 is evidence that the WRA eruptions may have had significant impacts on human
17 occupation of the region (Workman, 1979; Moodie et al., 1992). It is possible that these
18 previously unidentified eruptions may also have had significant impacts on the physical
19 and human environment of the region. The region of eastern Alaska and western Canada
20 surrounding the volcano is sparsely populated compared to many areas of North America.
21 However, given the intensity and extent of tephra deposition from previous eruptions the
22 hazard risk is not insignificant. The results here suggest that the eruptive history of Mt.

Churchill may have been underestimated; there may therefore be a case for re-assessing the hazard posed by the volcano.

CONCLUSIONS

This study demonstrates the presence of Holocene cryptotephra in the peatlands of southeast Alaska. Cryptotephrochronology may be usefully applied in many regions of the world beyond the scope of conventional tephrochronology, allowing dating of sediments and an improved understanding of volcanic history (e.g. Gehrels et al., 2006). Results here highlight the eruptive history of Mt. Churchill. The Wrangell Volcanic Field has generally received less attention from volcanologists and tephrochronologists than the volcanoes of the Aleutian Arc. This is perhaps understandable given the greater number of volcanoes in southwest Alaska combined with the more densely populated regions of the Kenai Peninsula and Anchorage Bowl and the presence of international air routes. However, the Wrangell Volcanic Field is the source of two of the largest North American eruptions in the last two thousand years, and the risk posed by an eruption of this scale is considerable. More tephra studies will help our understanding of the long-term volcanic history of the region; cryptotephrochronology should play an important role in this research.

1
2
3
4
5
6
7
8
9
10
11
12
13
14
15
16
17
18
19
20
21
22
23

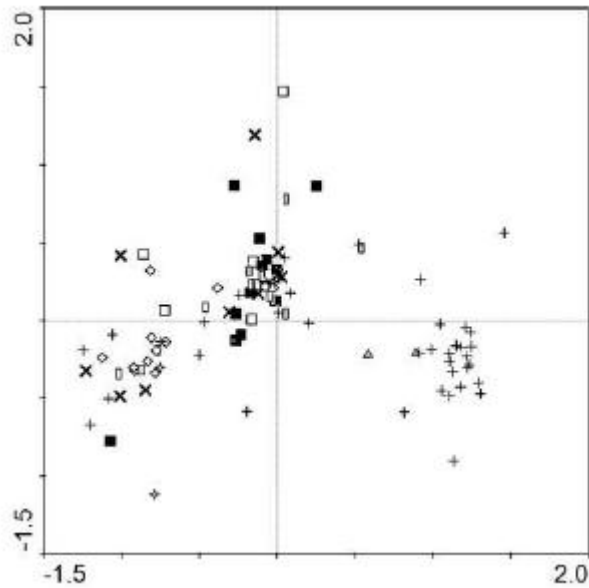
ACKNOWLEDGEMENTS

RJPs work was supported by a QMUL Westfield studentship and a EU Marie Curie training site fellowship. Microprobe time at Edinburgh was funded by the Natural Environment Research Council and at Bergen by the EU. Thanks to Peter Hill, Anthony Newton, Haflidi Haflidason and Ole Tumyr for microprobe assistance. Fieldwork funding was provided by The Royal Society, the University of London Central Research Fund, the Dudley Stamp Memorial Fund and Quaternary Research Association. SUERC dates were funded by the Natural Environment Research Council. We are grateful to Cathy Connor (University of Alaska, South East), Kristi Wallace and Tina Neal (USGS) for discussion of field sites and Alaskan tephras. Thanks to David Lowe and Jim Begét for helpful reviews of a previous version of the manuscript.

1 FIGURES

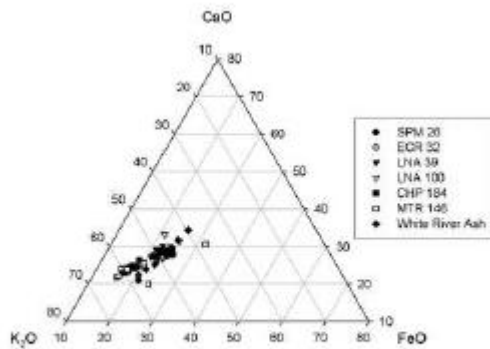
2

3 **Figure 1.** Location map of peatland sites used in this study



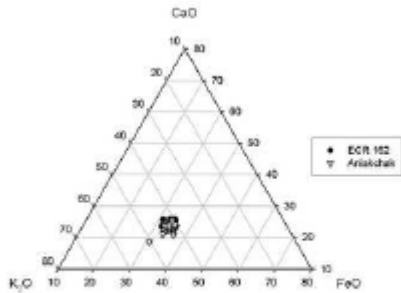
4

5 **Figure 2.** PCA ordination plot of EPMA data for tephra ECR162 (crosses), ECR100
6 (triangles), LNA100 (rectangles), LNA 39 (filled squares), SPM 26
7 (squares), ECR 32 (Xs), MTR190 (stars) and CHP184 (diamonds).



8

1 **Figure 3.** Ternary plot showing relative percentages of three major oxides for
2 selected tephra layers in this study and White River Ash reference data
3 (Begét et al. 1992, Downes 1985, Richter et al. 1995).



4
5
6 **Figure 4.** Ternary plot showing relative percentages of three major oxides for ECR
7 162 tephra and Aniakchak tephra in western Alaska (Payne, 2005; sites
8 AKH and ESP).

9
10 **Table 1.** EPMA data for southeast Alaskan tephra. Samples with a 'B' notation
11 were analysed at Bergen, samples with an 'E' notation were analysed at
12 Edinburgh. Full details of methodology are in the methods section.

13
14 **Table 2.** Similarity Coefficient matrix comparing analyses of tephra layers in this
15 study.

16
17 **Table 3.** Cluster analysis groupings of tephra analyses.

18

1 **Table 4.** Similarity Coefficients of Southeast Alaska tephra with selected previous
2 analyses of White River tephra.

3

4 **Table 5.** Similarity Coefficients of Southeast Alaska with selected analyses of other
5 Alaskan tephtras

6

7 **Table 6.** Radiocarbon dating evidence from the five peat cores.

8

9

10

1 REFERENCES

- 2
- 3 Begét, J. and Kienle, J., 1992. Cyclic formation of debris avalanches at Mount St
4 Augustine volcano. *Nature* 356, 701-704.
- 5
- 6 Begét, J. and Motyka, R., 1998. New dates of late Pleistocene dacitic tephra from the
7 Mount Edgecumbe Volcanic field, Southeastern Alaska. *Quaternary Research* 49, 123-
8 125.
- 9
- 10 Begét, J. and Nye, C.J., 1994. Postglacial eruption history of Redoubt Volcano, Alaska.
11 *Journal of Volcanology and Geothermal Research* 62, 31-54.
- 12
- 13 Begét, J., Reger, R., Pinney, D., Gillispie, T. and Campbell, K., 1991. Correlation of the
14 Holocene Jarvis Creek, Tangle Lakes, Cantwell and Hayes tephra in south-central and
15 central Alaska. *Quaternary Research* 35, 174-189.
- 16
- 17 Begét, J., Mason, O. and Anderson, P., 1992. Age, extent and climatic significance of the
18 c. 3400 BP Aniakchak tephra, western Alaska, USA. *The Holocene* 2, 51-56.
- 19
- 20 Begét, J. E., Stihler, S. D. and Stone, D. B., 1994. A 500-year-long record of tephra falls
21 from Redoubt volcano and other volcanoes in upper Cook Inlet, Alaska. *Journal of*
22 *Volcanology and Geothermal Research* 62, 55-67.
- 23

1 Bergman, J., Wastegård, S., Hammarlund, D., Wohlfarth, B. and Roberts, S.J., 2004.
2 Holocene tephra horizons at Klocka Bog, west-central Sweden: aspects of reproducibility
3 in subarctic peat deposits. *Journal of Quaternary Science* 19, 241-249.
4
5 Birks, H.H., Gulliksen, S., Haflidason, H., Mangerud, J. and Possnert, G., 1996. New
6 radiocarbon dates for the Vedde ash and the Saksunavtn ash from western Norway.
7 *Quaternary Research* 45, 119-127.
8
9 Blackford, J., Edwards, K., Dugmore, A., Cook, G. and Buckland, P., 1992. Icelandic
10 volcanic ash and mid-Holocene Scots pine (*Pinus sylvestris*) pollen decline in northern
11 Scotland. *The Holocene* 2, 260-265.
12
13 Blaauw, M., van Geel, B., Mauquoy, D. and van der Plicht, J., 2004. Carbon-14 wiggle-
14 match dating of peat deposits: advantages and limitations. *Journal of Quaternary Science*
15 19, 177-181.
16
17 Buckley, S. and Walker, M.J.C., 2002. A mid-Flandrian tephra horizon, Cambrian
18 Mountains, west Wales. *Quaternary Newsletter* 96, 5-11.
19
20 Caseldine, C.J., Hatton, J.M., Huber, U.M., Chiverrell, R. and Woolley, N. 1998.
21 Assessing the impact of volcanic activity on mid-Holocene climate in Ireland: the need
22 for replicate data. *The Holocene* 8, 105-111.
23

1 Chambers, F.M., Daniell, J.R.G., Hunt, J.B., Molloy, K. and O 'Connell, M., 2004.
2 Tephrostratigraphy of An Loch Mor, Inis Oirr, western Ireland: implications for
3 Holocene tephrochronology in the northeastern Atlantic region. *The Holocene* 14, 703-
4 720.
5
6 Child, J., Begét, J. and Werner, A., 1998. Three Holocene tephras identified in Lacustrine
7 sediment cores from the Wonder Lake area, Denali National Park and Preserve, Alaska
8 USA. *Arctic and Alpine Research* 30, 89-95.
9
10 Clague, J.J., Evans, S.G., Rampton, V.N. and Woodsworth, G.J., 1995. Improved age
11 estimates for the White River and Bridge River tephras, western Canada. *Canadian*
12 *Journal of Earth Sciences* 32, 1172-1179.
13
14 Dachnowski-Stokes, A., 1941. Peat resources in Alaska. US. Department of Agriculture
15 Technical Bulletin 769, 1-84.
16
17 Davies, S.M., Hoek, W.Z. Bohncke, S.J.P., Lowe, J.J., Pyne O'Donnell, S. and Turney
18 C.S.M., 2005. Detection of Late-glacial distal tephra layers in the Netherlands. *Boreas*
19 34, 123-135.
20
21 Downes, H., 1985. Evidence for magma heterogeneity in the White River Ash (Yukon
22 Territory). *Canadian Journal of Earth Sciences* 22, 929-934.
23

1 Dugmore, A., 1989. Icelandic volcanic ash in Scotland. *Scottish Geographical Magazine*
2 105, 168-172.
3

4 Dugmore, A. and Newton, A., 1992. Thin tephra layers in peat revealed by X-
5 radiography. *Journal of Archaeological Science* 19, 163-170.
6

7 Dugmore, A., Larsen, G., Newton, A. and Sugden, D., 1992. Geochemical stability of
8 fine-grained silicic Holocene tephra in Iceland and Scotland. *Journal of Quaternary*
9 *Science* 7, 173-183.
10

11 Dugmore, A.J., Newton, A.J., Edwards, K.J., Larsen, G., Blackford, J.J. and Cook, G.T.,
12 1996. Long-distance Marker Horizons from Small-scale Eruptions: British Tephra
13 Deposits from the AD 1510 Eruption of Hekla, Iceland. *Journal of Quaternary Science*
14 11, 511-516.
15

16 Dwyer, R.B. and Mitchell, F.J.G., 1997. Investigation of the environmental impact of
17 remote volcanic activity on north Mayo, Ireland, during the mid-Holocene. *The Holocene*
18 7, 113-118.
19

20 Froggatt, P.C., 1983. Toward a comprehensive upper Quaternary tephra and ignimbrite
21 stratigraphy in New Zealand using electron microprobe analysis of glass shards,
22 *Quaternary Research* 19, 188-200.
23

1 Gehrels, M.J., Lowe, D.J., Hazell, Z.J., and Newnham, R.M., 2006. A continuous 5300-
2 yr Holocene cryptotephrostratigraphic record from northern New Zealand and
3 implications for tephrochronology and volcanic hazard assessment. *The Holocene* 16,
4 173-187.

5

6 Gronvold, K., Oskarsson, N., Johnsen, S. J., Clausen, H. B., Hammer, C. U., Bond, G.,
7 and Bard, E., 1995. Ash layers from Iceland in the Greenland GRIP ice core correlated
8 with oceanic and land based sediments. *Earth and Planetary Science Letters* 54, 238-246.

9

10 Hodder, A.P.W., De Lange, P.J. and Lowe, D.J., 1991. Dissolution and depletion of
11 ferromagnesian minerals from Holocene tephra layers in an acid bog, New Zealand, and
12 implications for tephra correlation. *Journal of Quaternary Science* 6, 195-208.

13

14 King, R.H., Kingston, M.S. and Barnett, R.L., 1982. A numerical approach to the
15 classification of magnetites from tephra in southern Alberta. *Canadian Journal of Earth*
16 *Sciences* 19, 2012-2019.

17

18 Lerbekmo, J.F. and Campbell, F.A., 1969. Distribution, composition and source of the
19 White River Ash, Yukon Territory. *Canadian Journal of Earth Sciences* 6, 109-116.

20

21 Lerbekmo, J. F., Westgate, J. A., Smith, D. G. W. and Denton, G. H., 1975. New data on
22 the character and history of the White River volcanic eruption, Alaska: in *Quaternary*

1 studies: selected papers from IX INQUA congress. Royal Society of New Zealand
2 Bulletin 13, 203-209.
3
4 Lowe, D.J. and Hunt, J.B., 2001. A summary of terminology used in tephra-related
5 studies. In: Juvigné, E. and Raynal, J-P. (Eds.), Tephra: Chronology, Archaeology. Les
6 Dossiers de l'Archéo-Logis 1, 17-22.
7
8 Mangerud J., Lie, S.E., Furnes H., Kristiansen I.L. and Lomo L., 1984. A Younger Dryas
9 ash bed in western Norway and its possible correlations with tephra in cores from the
10 Norwegian Sea and the North Atlantic. Quaternary Research 21, 85-104.
11
12 McKenzie, G., 1970. Some properties and age of volcanic ash in Glacier Bay National
13 Monument. Arctic 23, 46-49.
14
15 Merkt J., Muller H., Knabe W., Muller P. and Weiser T., 1993. The early Holocene
16 Saksunarvatn Tephra found in lake sediments in N.W. Germany. Boreas 22, 93-100.
17
18 Miller, T. and Smith R., 1987. Late Quaternary caldera-forming eruptions in the eastern
19 Aleutian volcanic arc, Alaska. Geology 15, 434-438.
20
21 Nilsson, M., Klarqvist, M., Bohlin, E. and Possnert, G., 2001 Variation in ^{14}C age of
22 macrofossils and different fractions of minute peat samples dated by AMS. The Holocene
23 11, 579-586.

1

2 Payne, R. and Blackford, J., 2004. Distal tephra deposits in southeast Alaskan peatlands,
3 In: Emond, D. and Lewis, L. (Eds.), Yukon Exploration and Geology 2003, Yukon
4 Geological Survey, Whitehorse, p.191-197.

5

6 Payne, R. and Blackford, J., 2005. Microwave digestion and the geochemical stability of
7 tephra. Quaternary Newsletter 106, 24-33.

8

9 Payne, R. and Blackford, J., submitted. Climatic forcing of peatland development in
10 southeast Alaska. Geografiska Annaler A.

11

12 Payne, R., Kilfeather, A., van der Meer, J. and Blackford, J., 2005. Experiments on the
13 taphonomy of tephra in peatlands. Suo 56, 147-156.

14

15 Persson C., 1971. Tephrochronological investigations of peat deposits in Scandinavia and
16 on the Faroe Islands. Sveriges Geologiska Undersokning 65, 3-34.

17

18 Pilcher, J.R. and Hall, V.A., 1996. A tephrochronology for the Holocene of the north of
19 England. The Holocene 6, 100-105.

20

21 Richter, D.H., Preece, S.J., McGimsey, R.G. and Westgate, J.A., 1995. Mount Churchill,
22 Alaska: source of the late Holocene White River Ash. Canadian Journal of Earth Sciences
23 32, 741-748.

1
2
3
4
5
6
7
8
9
10
11
12
13
14
15
16
17
18
19
20
21
22

Riehle, J.R., 1985. A reconnaissance of the major Holocene tephra deposits in the upper Cook Inlet, Alaska. *Journal of Volcanology and Geothermal Research* 26, 37-54.

Riehle, J.R., 1996. Mount Edgecumbe volcanic field: A geologic history. U.S. Forest Service, Juneau, Alaska.

Riehle, J.R. and Brew, D.A., 1984. Explosive latest Pleistocene(?) and Holocene activity of the Mount Edgecumbe Volcanic Field, Alaska. *US Geological Survey Circular* 939, 111-114.

Riehle, J. and Bowers, P., 1990. The Hayes tephra deposits, an upper Holocene marker horizon in south-central Alaska. *Quaternary Research* 33, 276-290.

Riehle, J., Meyer, C., Ager, T., Kaufmann, D. and Ackerman, R., 1987. The Aniakchak tephra deposit, a late Holocene marker horizon in western Alaska. *US Geological Survey Circular* 998, 19-22.

Riehle, J.R., Mann, D.H., Peteet, D.M., Engstrom, D.R., Brew, D.A. and Meyer, C.E., 1992. The Mount Edgecumbe tephra deposits, a marker horizon in southeastern Alaska near the Pleistocene-Holocene boundary. *Quaternary Research* 37, 183-202.

1 Riehle, J.R., Meyer, C.E. and Miyaoka, R., 1999. Data on Holocene tephra (volcanic
2 ash) deposits in the Alaska peninsula and lower Cook Inlet region of the Aleutian
3 volcanic arc, Alaska. US Geological Survey Open-File Report 99-135.
4

5 Riehle, J.R., Ager, T.A., Reger, R.D., Pinney, D.S. and Kaufman, D.S., in press.
6 Stratigraphic and compositional complexities of the late Quaternary Lethe tephra in
7 South-central Alaska. Quaternary International
8

9 Rigg, G., 1914. Notes on the flora of some Alaskan Sphagnum bogs. The Plant World 17,
10 167-182.
11

12 Rigg, G., 1937. Some raised bogs of Southeastern Alaska with notes on flat bogs and
13 muskegs. American Journal of Botany 24, 194-198.
14

15 Robinson, S.D., 2001. Extending the late Holocene White River Ash distribution,
16 northwestern Canada. Arctic 54, 157-161.
17

18 Robinson, S.D. and Moore, T.R., 1999. Carbon and peat accumulation over the past 1200
19 years in a landscape with discontinuous permafrost, northwestern Canada. Global
20 Biogeochemical cycles 13, 591-601.
21

22 Rose, N., Golding, P. and Battarbee, R., 1996. Selective concentration and enumeration
23 of tephra shards from lake sediment cores. The Holocene 6, 243-246.

1

2 Shane, P.A.R. and Froggatt, P.C., 1994. Discriminant function analysis of New Zealand
3 and North American tephra deposits. *Quaternary Research* 41, 70-81.

4

5 Stockmarr, J. 1971. Tablets with Spores used in Absolute Pollen Analysis. *Pollen et*
6 *Spores* 13, 615-621.

7

8 Stokes, S. and Lowe, D.J., 1988. Discriminant function analysis of late Quaternary
9 tephra from five volcanoes in New Zealand using glass shard major element chemistry.
10 *Quaternary Research* 30, 270-283.

11

12 Telford, R.J., Heegaard, E. and Birks, H.J.B., 2004 All age-depth models are wrong: but
13 how badly? *Quaternary Science Reviews* 23, 1-5.

14

15 Ter Braak, C. and Šmilauer, P., 1997-2004. CANOCO for Windows, Version 4.53,
16 Biometris- Plant Research, Wageningen, The Netherlands.

17

18 Van den Bogaard, C. and Schmincke, H-U., 2002. Linking the North Atlantic to central
19 Europe: a high-resolution tephrochronological record from northern Germany. *Journal of*
20 *Quaternary Science* 17, 3-20.

21

22 Waitt, R. and Begét, J., in press. Geologic Mapping at Augustine Volcano, Alaska.
23 USGS Professional Paper.

1

2 Wastegård, S., Björck, S., Grauert, M. and Hannon, G.E., 2001. The Mjáuvøtn tephra and
3 other Holocene tephra horizons from the Faroe Islands: a link between the Icelandic
4 source region, the Nordic Seas, and the European continent. *The Holocene* 11, 101-109.

5

6 Zoltai, S., 1988. Late Quaternary volcanic ash in the peatlands of central Alberta.
7 *Canadian Journal of Earth Science* 26, 207-214.

8

1

2 Table 2. Similarity Coefficients between tephra layers in this study.

Tephra	ECR	ECR	SPM	MTR	MTR	LNA	CHP	ECR	LNA
	100	162	26	190	146	39	184	32	100
ECR 100	x		0.90		0.93	0.91		0.90	
ECR 162		x							
SPM 26	0.90		x		0.95	0.94	0.95	0.98	0.92
MTR 190				x			0.90		
MTR 146	0.93		0.95		x	0.96	0.95	0.96	0.95
LNA 39	0.91		0.94		0.96	x	0.93	0.96	0.98
CHP 184			0.95	0.90	0.95	0.93	x	0.97	0.92
ECR 32	0.90		0.98		0.96	0.96	0.97	x	0.94
LNA 100			0.92		0.95	0.98	0.92	0.94	x

3

4

5 Table 3. Cluster analysis results

Group	Members
Group 1	SPM 26 (6 analyses), LNA 39 (11 analyses), CHP 184 (12 analyses), LNA 100 (10 analyses), MTR 146 (15 analyses), ECR 32 (12 analyses), MTR 190 (1 analysis)
Group 2	ECR 162 (21 analyses)
Group 3	LNA 100 (2 analyses), LNA 39 (1 analysis)
Group 4	MTR 146 (3 analyses), ECR 100 (2 analyses), MTR 190 (1 analysis)

6

7

8 Table 4. Similarity Coefficients of southeast Alaska tephra with selected previous

9 analyses of WRA tephra.

	Proximal WRA (Richter <i>et al.</i> 1995; 90Adg-2 & WR91-1)		Distal WRA (Downes 1985; 69-5, 69-9, 87-9a & 87-9b)			
SPM 26	0.97	0.95		0.96	0.94	0.94
LNA 39	0.96	0.97	0.95	0.94	0.96	0.95
ECR 32	0.99	0.97	0.92	0.95	0.94	0.94
LNA 100	0.95	0.96	0.96	0.93	0.95	0.95
MTR 146	0.97	0.96	0.92	0.95	0.92	0.94
CHP 184	0.95	0.93		0.93	0.90	0.90

1

2

3 Table 5. Similarity Coefficients of southeast Alaska with selected analyses of other

4 Alaskan tephtras

	Augustine (Riehle 1985; RBW75A & RBW33D)		Aniakchak (R.Payne unpublished data; AKH 44 & ESP 38)		Redoubt 1989/ 1990 (Begét <i>et al.</i> 1994; ACT 66 & 4/8/90)		Redoubt c. 350 BP (Begét <i>et al.</i> 1994; SK-11-2- 12 & SK-10-2- 20)		Redoubt c. 400 BP (Begét <i>et al.</i> 1994; SK-11-3- 15 & SK-10-2- 2-5)		Redoubt c. 500 BP (Begét <i>et al.</i> 1994; SK-6-1-42)
ECR 100	0.94	0.94									
ECR 162			0.95	0.96							
MTR 190					0.93	0.93	0.95	0.96	0.95	0.96	0.96

5

1 Table 6. Radiocarbon dating evidence from the five peat cores.

2

3

Site	Depth (cm)	Laboratory code	Technique	Material	Adjacent tephra (if any)	Uncalibrated age (years BP)	Calibrated age range (cal. years BP, 95% probability)
Chilkoot Pond	33-34	SUERC-5914	AMS	<i>Sphagnum</i> leaves	CHP 33	257 ±22	280-320
	33-34	SUERC-5919	AMS	<i>Sphagnum</i> stems	CHP 33	299 ± 24	460-290
	140-152	Gd-15809	Radiometric	Bulk peat		470 ± 80	310-570
	175-176	SUERC-565	AMS	Bulk peat		468 ± 55	410-570
Mount Riley	210-211	SUERC-564	AMS	Bulk peat		8688 ± 65	9530-9890
Spaulding Meadows	196-197	SUERC-566	AMS	Bulk peat		7207 ± 53	7940-8170
Eaglecrest	162-163	SUERC-5917	AMS	<i>Sphagnum</i>	ECR 162	4485 ± 30	5030-5300

				leaves			
	195-196	SUERC-567	AMS	Bulk peat		6183 ± 56	6940-7250
	365-366	SUERC-568	AMS	Bulk peat		9244 ± 49B	10260-10560
Point Lena	97-98	GrA-28701	AMS	<i>Sphagnum</i> leaves	Bounding LNA 100	1415 ± 35	1285 -1380
	98-99	GrA-28709	AMS	<i>Sphagnum</i> leaves	Bounding LNA 100	1565 ± 35B	1380-1540
	99-100	GrA-28707	AMS	<i>Sphagnum</i> leaves	Bounding LNA 100	1630 ± 35	1410-1610
	100-101	GrA-28706	AMS	<i>Sphagnum</i> leaves	LNA 100	1380 ± 35	1260-1360
	100-101	SUERC-5913	AMS	<i>Sphagnum</i> leaves	LNA 100	1428 ± 28BP	1290-1375
	101-102	GrA-28705	AMS	<i>Sphagnum</i> leaves	Bounding LNA 100	1460 ± 35	1300-1410
	102-103	GrA-28703	AMS	<i>Sphagnum</i> leaves	Bounding LNA 100	1365 ± 35	1180-1350
	103-104	GrA-28702	AMS	<i>Sphagnum</i>	Bounding LNA	1455 ± 35	1290-1400

				leaves	100		
	275-276	SUERC-569	AMS	Bulk peat		2423 ± 51	2340-2620
	520-521	SUERC-570	AMS	Bulk peat		7919 ± 83	8580-9010

